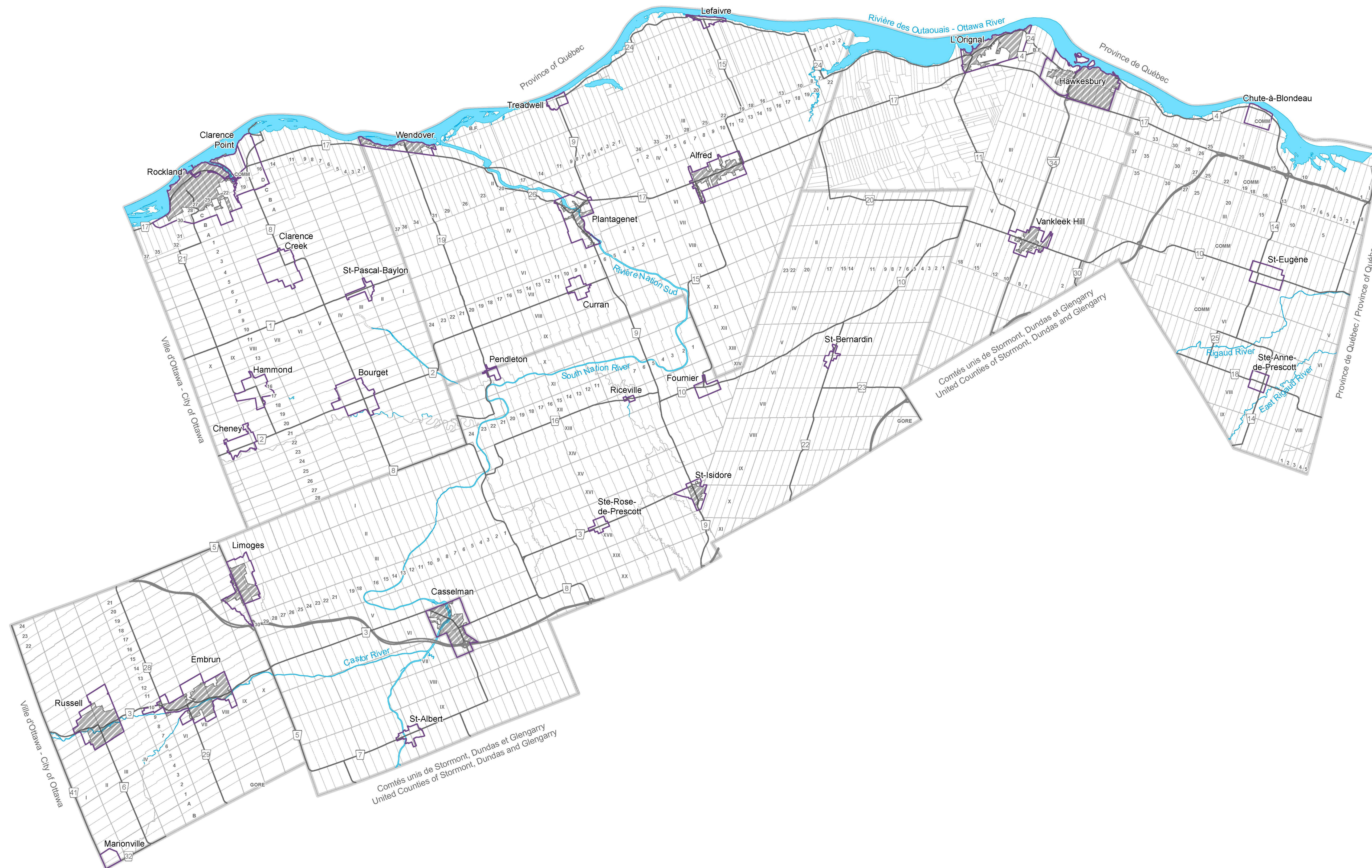


# Schedule A1


## Settlement Areas



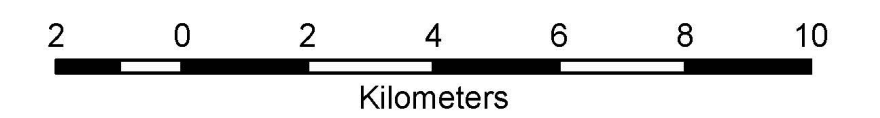
### Legend

- Settlement Area Boundary
- Built-up Area

# Draft



Scale: 1:120,000



### Notes

This schedule forms part of the Official Plan of the United Counties of Prescott and Russell and must be read in conjunction with the text. For more information about cartographic sources, please consult the appropriate section of the Official Plan.

Prepared by the Planning and Forestry Department, United Counties of Prescott and Russell.

## Schedule A1 - Draft

### Title

Settlement Areas

### Legend

Settlement Area Boundary

Built-up Area

### Description

Schedule A1 of the Official Plan of the United Counties of Prescott and Russell illustrates the settlement area boundaries and the built-up area within urban policy areas. The schedule helps understand population densification.

### Note

This schedule forms part of the Official Plan of the United Counties of Prescott and Russell and must be read in conjunction with the text. For more information about cartographic sources, please consult the appropriate section of the Official Plan.